



BROMLEY CIVIC CENTRE, STOCKWELL CLOSE, BROMLEY BRI 3UH

TELEPHONE: 020 8464 3333

CONTACT: Graham Walton  
[graham.walton@bromley.gov.uk](mailto:graham.walton@bromley.gov.uk)

DIRECT LINE: 0208 461 7743

FAX: 020 8290 0608

DATE: 30 September 2020

## **GENERAL PURPOSES AND LICENSING COMMITTEE**

**Wednesday 30 September 2020**

**7 REVIEW OF PUBLIC SPACE PROTECTION ORDERS CONCERNING ALCOHOL CONTROL ZONES 2020 (Pages 3 - 6)**

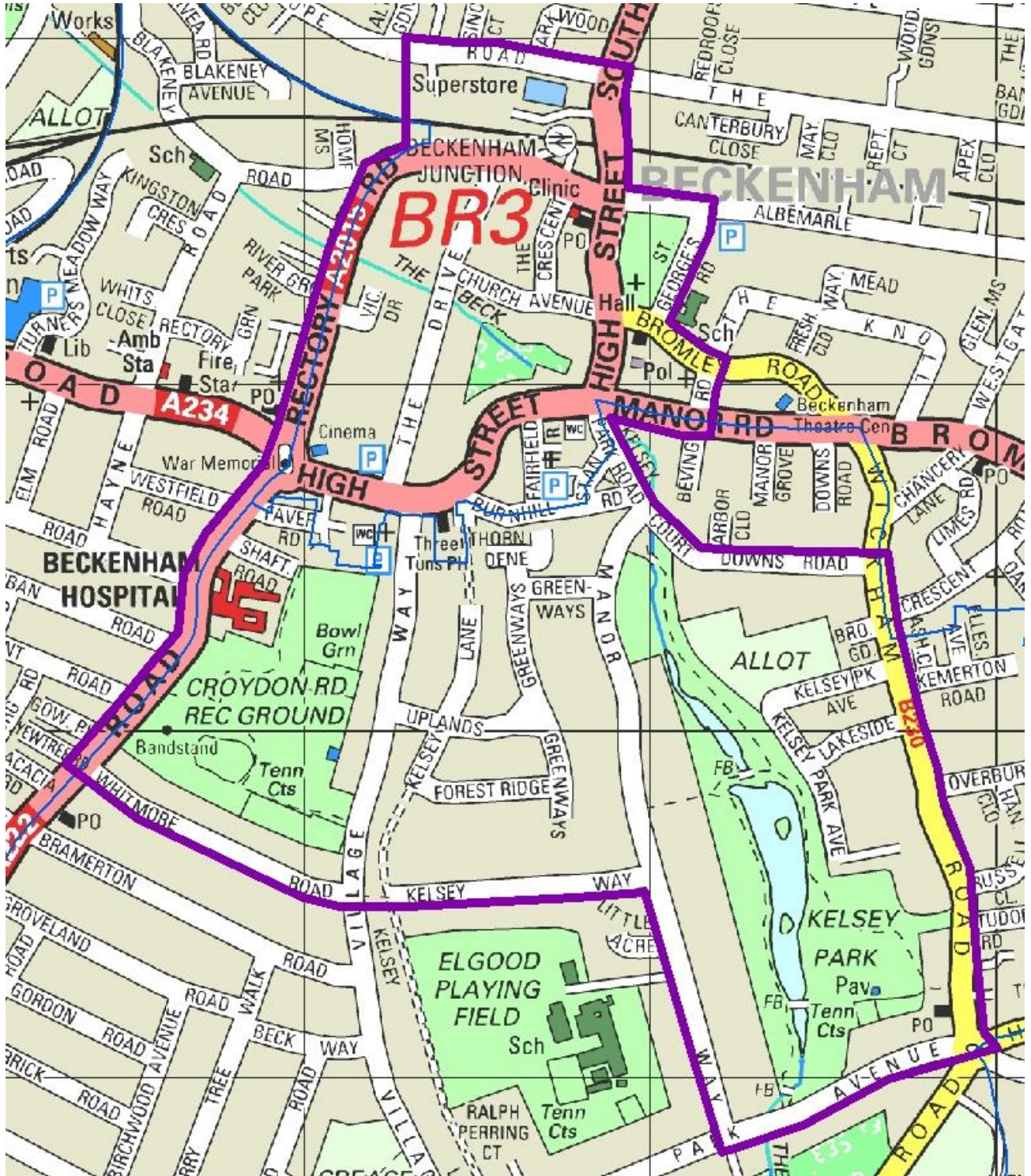
Revised maps for this report (Appendix C) are attached.

*Copies of the documents referred to above can be obtained from*  
<http://cds.bromley.gov.uk/>

This page is left intentionally blank

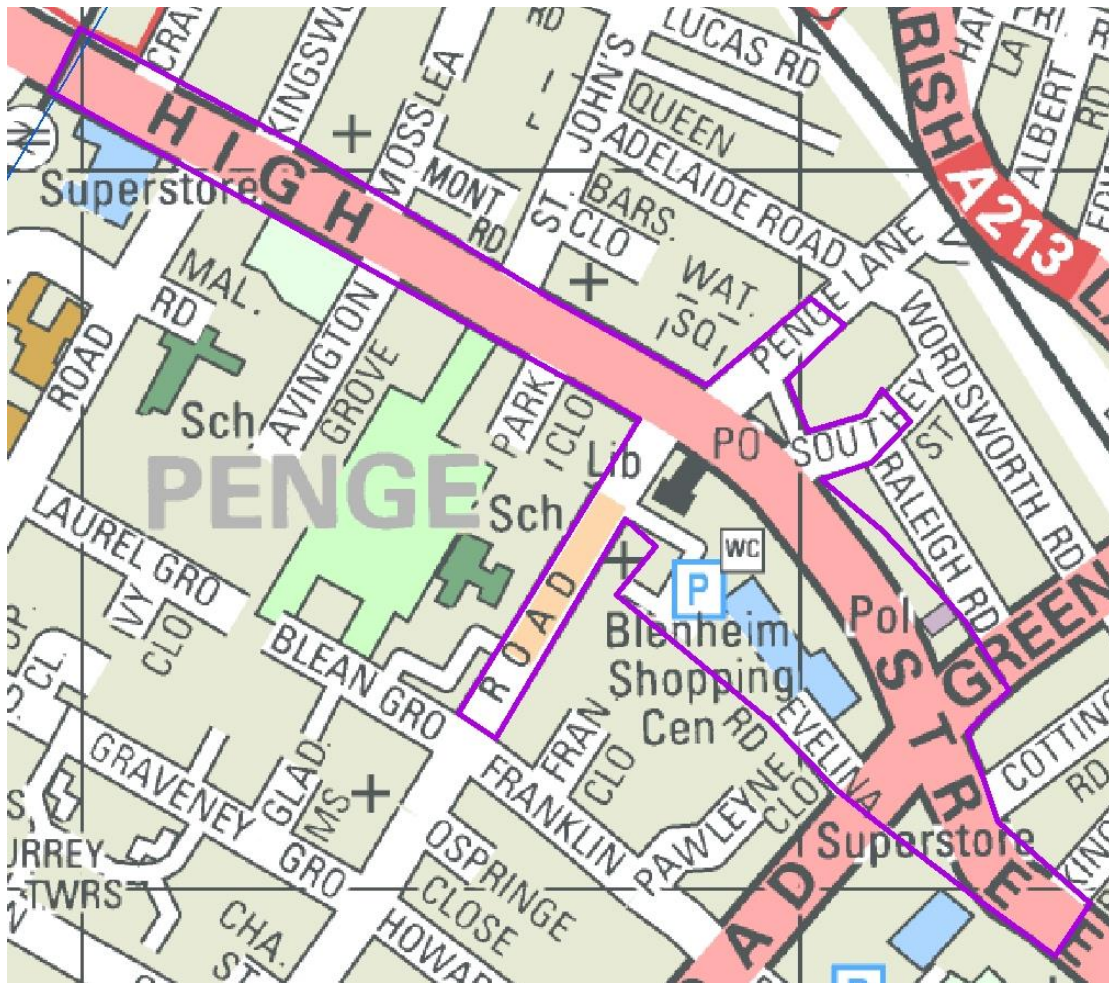
Appendix C  
Current Alcohol Exclusion Zones in Bromley

Beckenham AEZ

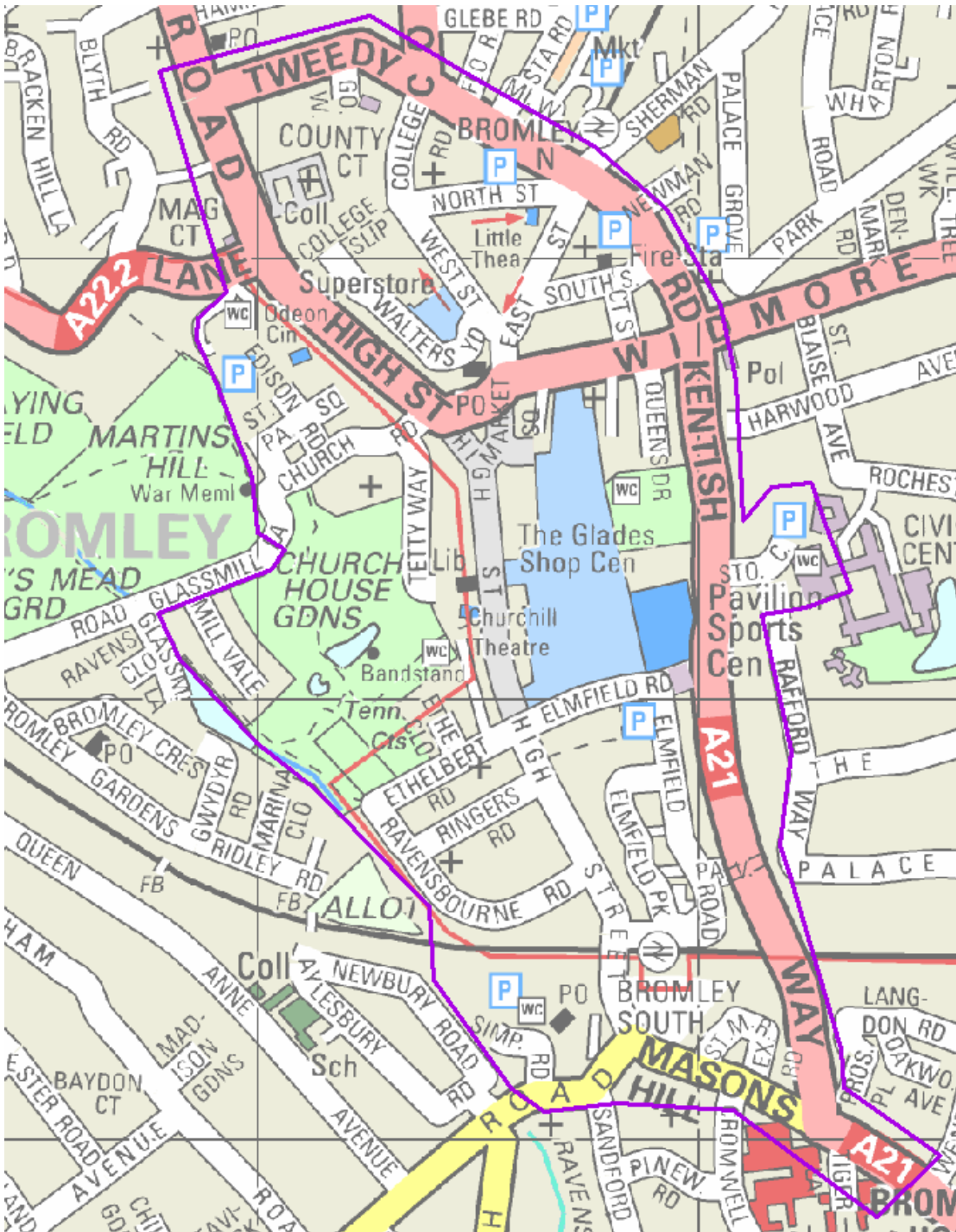




Penge AEZ



## Bromley Town Centre Alcohol Exclusion Zone



Digital Map Data © Bartholomew 2000 and Postcode Boundary Data © the Post Office 2000.

- ❖ The exclusion zone is the area within the purple line.

This page is left intentionally blank